



WeatherNet

Weather On Demand

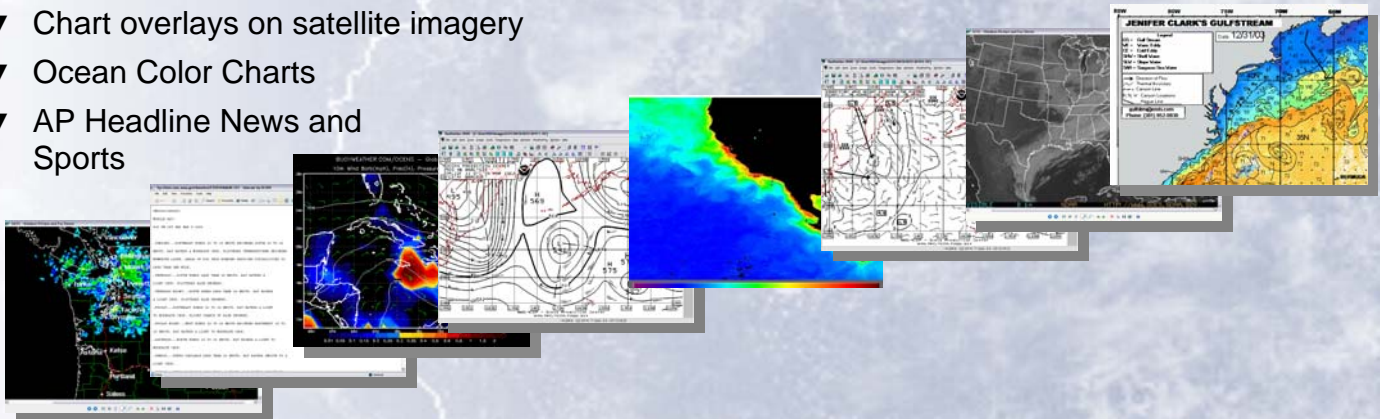
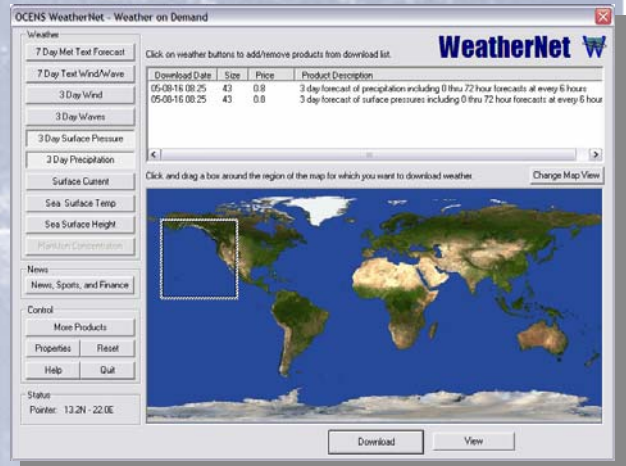
**The most comprehensive
wireless marine weather resource
on the planet.**

Conveniently Indexed by geographic region and type of product for great ease, speed, and accuracy in choosing products.

Easily Delivered to a variety of interfaces. You choose satellite, cellular or traditional land line devices with one click of a button.

Economical and Efficient with highly compressed data saving you 5 to 10 times the money and time you may currently be spending to get weather products into your hand.

- ▼ NEXRAD radar images of coastal precipitation and weather
- ▼ Pro Services—Jenifer Clark's Gulf Stream analyses, Chris Parker's Bahamas and Caribbean forecasts
- ▼ Weather Charts (WeFax)
- ▼ Text weather analyses and forecasts for coastal, offshore, and high seas conditions
- ▼ Interactive Weather—based on your location, virtual buoys and charts
- ▼ High definition ocean data, resolution better than 2 nm on ocean currents temps, sea height, mixed layer depth and more!
- ▼ Satellite imagery covering every ocean region on earth
- ▼ Graphical Buoy Charts and text buoy data around the US, Canada, and Europe
- ▼ GRIB data (including High Definition GRIB data from Theyr) extracted from not just one model but a collection of models best reflecting the meteorological factors in question.
- ▼ Chart overlays on satellite imagery
- ▼ Ocean Color Charts
- ▼ AP Headline News and Sports



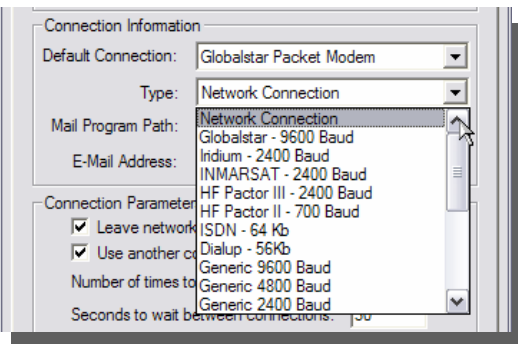
It is now even easier to fine the weather that you want!

WeatherNet has an optional interface for quick access to some of the most widely used weather and ocean products. Products such as 7 day text forecasts and a variety of GRIB wind, wave, surface pressure, and precipitation data are available from the new interactive screen (seen on brochure cover). Ocean data such as ocean currents, surface temps, and sea surface heights are also available directly via this view. We have placed the interactive world map right up front so that users can easily choose the area of the world for which they want that data for and then just hit the 'Download Weather' button. It is that easy!

WeatherNet still offers thousands of other weather and ocean products, all available to you by just clicking on the 'More Products' button. Once in the 'More Products' view, users simply drag the weather product(s) he/she wishes to download into batch folders and then pushes the download button. WeatherNet immediately connects to the server via a wireless connection or email (satellite phone, HF/Pactor Radio) and downloads the requested data. After the download, WeatherNet can be configured to automatically display the new weather data.

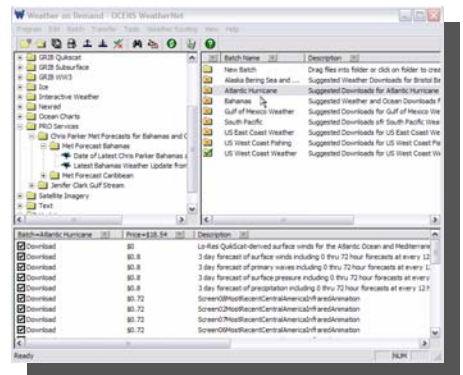
Wireless Interfaces

WeatherNet supports any wireless interface running Windows and Dial Up or email service that accepts attachments. Simply select your connection!



Supported devices include:

- ▼ Cellular phones
- ▼ Globalstar satellite phones
- ▼ Iridium
- ▼ Inmarsat M/F
- ▼ MSAT
- ▼ Email solutions including Winlink & Sailmail
- ▼ Geosat Solutions
- ▼ Generic Internet Connection (Dial up, DSL, ISDN, Broadband)



Pricing

WeatherNet's fee structure is revolutionary. Simply activate your account and then pay for only the weather you download. Each weather product is priced independently. Costs for products and estimated download air time are computed prior to the download. Most content is priced between 15 and 25 cents per item. Billing is on a per item basis with no monthly minimum. Downloads are added up and billed to your credit card once per month.

You also now have the flexibility to pre-pay for your WeatherNet downloads to receive up to 10% off with OCENS pre-paid data services cards. Just contact OCENS or your local dealer for more information.

WeatherNet service and software will reduce your connect and download time by a factor of 5-10 for most content, saving you money on your airtime bills.

Batch=	Price=\$1.80	Description
<input checked="" type="checkbox"/> Download	\$0.72	Most Recent infrared image covering the northeast Atlantic and Mediterranean
<input checked="" type="checkbox"/> Download	\$0.3	500 MB Analysis VT12Z
<input checked="" type="checkbox"/> Download	\$0.3	Most Current 48 hr Surface Forecast vt 12Z 115W - 135E
<input checked="" type="checkbox"/> Download	\$0.3	24 hr forecast ocean surface winds and wave heights vt 00/12Z
<input checked="" type="checkbox"/> Download	\$0.18	MetArea3HighSeasForecast
<input checked="" type="checkbox"/> Download	\$	Hi-Res QuikScat-derived surface winds for the Caribbean

Over 20,000 conveniently indexed and highly compressed weather products immediately acquired through your choice of wireless delivery devices at the simple click of a button.

OCENS GRIB Explorer software (sold separately) adds special enhancements boosting the utility of acquired information.



SELEX Communications Ltd
Marconi House
New Street
Chelmsford
Essex
CM1 1PL
United Kingdom

SELEX
Communications
a Finmeccanica Company

Tel: +44 (0)1245 275588
Fax: +44 (0)1245 275689
Email: marine-sales@selex-comms.com

www.selexmarine.com